

**MODIFICATION NUMBER ONE
TO CONTRACT 15-1360**

This Modification Number One to the Master Stray Current Mitigation Contract Agreement (“Master Agreement”) is hereby entered into and made effective as of the date of the last signature below (the “Effective Date”) by and between UTAH TRANSIT AUTHORITY, a public transit district organized under the laws of the State of Utah, (hereinafter “UTA”) and Dominion Energy (Questar Gas Company) Utah 1250 – PO Box 26542, Richmond, V 23261, a Utah Corporation hereinafter (the “Company”).

RECITALS

WHEREAS, on April 27, 2011 UTA and the Company signed the Master Stray Current Mitigation Agreement for the original period through April 10, 2026; and

WHEREAS, circumstances have not allowed the Parties to update the Description of the System, Exhibit A - Depiction of System, and Exhibit B- List of Test Stations, as contemplated by the original Agreement; and

WHEREAS, the Parties desire to update the Description of the System and also Exhibit A; and

WHEREAS, the Parties agree that the information contained in Exhibit B changes frequently and should be removed from Exhibit B and instead included in an Addendum to the Master Agreement, and

WHEREAS, The Parties now desire to update and modify the Master Agreement as set forth herein.

AGREEMENT

NOW, THEREFORE, on the stated Recitals, which are incorporated hereby in reference, and in consideration of the mutual covenants and agreements hereafter set forth, the mutual benefits to the parties to be derived here from, and for other valuable consideration, the receipt and sufficiency of which the parties acknowledge, it is hereby agreed as follows:

1. Paragraph 2. Definition of the System: Below represent system additions since the execution of the original agreement:
 - A. The West Valley extension which extends approximately from 2100 South and 200 West in South Salt Lake to approximately 3575 South 2730 West in West Valley City.
 - B. The Mid-Jordan extension which extends approximately from Winchester St and Cottonwood St in Murray to approximately 11350 South and Grandville Ave in South Jordan.

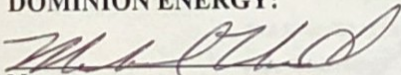
- C. The Airport extension which extends from approximately 300 West and South Temple in Salt Lake City to the Airport Terminal at Salt Lake Airport in Salt Lake City.
- D. The Draper extension which extends from approximately 10000 South and 115 East in Sandy to approximately Pioneer Rd and 1130 East in Draper.
- E. The Sugarhouse Streetcar line extends from approximately 2200 South and 200 West in South Salt Lake to Sugarmont Dr and McClelland St in Salt Lake City.

Such segments or lines are hereafter referred to collectively as the "System," and are depicted on Exhibit A hereto.

- 2. Exhibit A – Exhibit A is updated with a current diagram which depicts the updated system described in Paragraph. 2 above.
- 3. The List of Test Stations is hereby removed from Exhibit B and Exhibit B is deleted.
- 4. An Addendum No. 1 to the Contract is hereby created containing the List of Test Stations which may be updated periodically as required by modification to the addendum without the need to modify the Master Agreement.
- 5. Other Terms Remain in Effect: Except to the extent expressly amended by this Modification Five, all terms and conditions of the Contract Agreement shall continue in full force and effect.

IN WITNESS WHEREOF, the parties hereto have executed and delivered the Agreement as to the date written above.

DOMINION ENERGY:


Name:

DIRECTOR - ENGINEERING

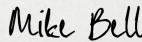
Title

UTAH TRANSIT AUTHORITY:

Carolyn M. Gonot
Chief Executive Officer

D. Eddy Cumins
Chief Operating Officer

DocuSigned by:




361F16F838704A91
Michael Bell

Assistant Attorney General

EXHIBIT A

U T A L R T SYSTEM MAP



LEGEND

- B** TRAX Blue Line (Salt Lake Central-Draper Town Center)
- G** TRAX Green Line (Airport-West Valley Central)
- R** TRAX Red Line (University Medical Center-Daybreak Parkway)
- S** S-Line Streetcar (Central Pointe-Fairmont)

801-RIDE-UTA (743-3882) | @RideUTA | rideuta.com

Exhibit B – DELETED

Addendum No. 1 – List of Test Stations

Addendum No. 1 – List of Test Stations

	Area	TEST POINT ID	Location Description	LATITUDE	LONGITUDE
1	Airport	0718-072-010-020APT	Airport Police Station	40.78333	-111.98035
2	Airport	0718-072-020-027APT	330 N 3700 W	40.77686	-111.97989
3	Airport	0718-080-030-002APT	1000 W. N. Temple	40.77105	-111.91985
4	Airport	0718-086-020-004APT	133 N. Redwood Rd.	40.77193	-111.93943
5	Airport	0718-086-020-005APT	155 N. Redwood Rd.	40.7726	-111.93942
6	Airport	0718-086-030-028APT	1699 W N Temple	40.77127	-111.939
7	Airport	0718-095-020-041APT	N Temple Station Pit (East IHP)	40.77165	-111.94991
8	Airport	0718-096-020-003APT	65 N. 1000 W.	40.77103	-111.91979
9	Airport	0718-096-020-006APT	1836 W. N. Temple	40.77166	-111.94316
10	Airport	0718-096-020-007APT	2000 W. N. Temple	40.7716	-111.94854
11	Airport	0718-096-020-008APT	140 N. Cornell St.	40.77247	-111.93431
12	Airport	0718-096-020-009APT	N. Temple & Cornell St. (1500 W)	40.77169	-111.93422
13	Airport	0718-096-020-035APT	1100 W N temple	40.77169	-111.92325
14	Airport	0718-096-020-042APT	1000 W N Temple - S side	40.77125	-111.91982
15	Airport	0718-096-020-043APT	1400 W N Temple	40.771668	-111.932374
16	Airport	0718-096-020-044APT	1150 W N Temple	40.771492	-111.924423
17	Airport	0718-096-020-045APT	1260 W N Temple	40.771637	-111.927562
18	Airport	0718-096-050-017APT	1280 WEST N TEMPLE CARWASH	40.77228	-111.92847
19	Airport	0718-096-050-033APT	1280 W North Temple	40.77171	-111.92847
20	Airport	0718-098-010-001APT	155 N. 1000 W.	40.77197	-111.91983
21	Airport	0718-098-080-013APT	131 N 900 W	40.77207	-111.91698
22	Airport	0718-098-080-036APT	910 W. N. Temple	40.77198	-111.91736
23	Airport	0718-099-050-014APT	127 N 500 W	40.77268	-111.90551
24	Airport	0718-099-050-015APT	123 N 500 W	40.7696	-111.90556
25	Airport	0718-099-050-016APT	50 N 500 W @ Gateway	40.77016	-111.9055
26	Airport	0718-099-060-012APT	105 N 600 W	40.77191	-111.90819
27	Airport	0718-099-060-039APT	129 N. 600 W.	40.77232	-111.90845
28	Airport	0718-099-070-018APT	125 N 800 W	40.7724	-111.91418
29	Airport	0718-099-070-019APT	115 N 800 W	40.77175	-111.91413
30	Airport	0718-099-090-010APT	69 N 600 W	40.77126	-111.90847
31	Airport	0718-099-090-011APT	53 N 600 W	40.7706	-111.90942
32	Draper	013DRA	10690 S 390 E	40.55709	-111.87875
35	Draper	0869-071-070-011DRA	1167 E 12400 S	40.52542	-111.85748
36	Draper	0869-071-070-012DRA	1185 E 12400 S	40.52538	-111.85677
37	Draper	0869-041-030-001DRA	310 E 10600 S	40.55876	-111.8817
38	Draper	0869-041-030-002DRA	350 E 10600 S	40.55877	-111.881
39	Draper	0869-041-030-003DRA	360 E 10600 S	40.55878	-111.88033
40	Draper	0869-041-030-004DRA	390 E 10600 S	40.55872	-111.87949
41	Draper	0869-071-170-005DRA	600 E KIMBALL LN (11800 S)	40.537	-111.87395
42	Draper	0869-071-170-006DRA	680 E KIMBALL LN (11800 S)	40.53696	-111.87332
43	Draper	0869-071-170-007DRA	700 E KIMBALL LN (11800 S)	40.53497	-111.87123
44	Draper	008DRA	790 E 12000 S	40.53255	-111.86943
45	Draper	009DRA	813 E 12000 S	40.5326	-111.86846
46	Draper	DRA-015	10635 S 350 E	40.5016	-111.891
47	High Pressure - APT	021APTHP	N Temple Station Pit (WA0045) (HP FL55)	40.77166	-111.95002
48	High Pressure - APT	022APTHP	North east pipe at Block Valve (WA0045) (HP FL33)	40.77226	-111.94997
49	High Pressure - APT	023APTHP	North middle pipe at Block Valve (WA0045) (IHP)	40.77226	-111.94997
50	High Pressure - APT	024APTHP	North west pipe at Block Valve (WA0045) (HP FL33)	40.77226	-111.94997
51	High Pressure - APT	025APTHP	Bangeter Highway Crossing (east casing) (HP FL55)	40.77116	-111.9856
52	High Pressure - APT	026APTHP	Bangeter Highway Crossing (west casing) (HP FL55)	40.77116	-111.9856
54	High Pressure - MID	021MIDHP	4250 W 9000 S - E SIDE-TRAX (HP FL 36-1)	40.58839	-111.99071
56	High Pressure - MID	003MIDHP	1070 W 7800 S (HP FL8)	40.60949	-111.92242
57	High Pressure - MID	022MIDHP	4250 W 9000 S - W SIDE-TRAX (HP FL 36-1)	40.58812	-111.99123
58	High Pressure - MID	004MIDHP	7925 S 1300 W (HP FL34) N SIDE-TRAX	40.6068	-111.92915
59	High Pressure - MID	005MIDHP	7925 S 1300 W (HP FL34) S SIDE-TRAX	40.60669	-111.92915
60	High Pressure - MID	019MIDHP	9780 S OLD BINGHAM HWAY (1780 S) S SIDE-TRAX (F	40.57542	-112.01723
61	High Pressure - MID	020MIDHP	4000 W 8800 S (WA0590) (HP FL 36-1)	40.59135	-111.98524
62	High Pressure - MID	018MIDHP	5350 W OLD BINGHAM HWY (1780 S) N SIDE-TRAX (F	40.57541	-112.01728
64	High Pressure - NS1	005NS1HP	130 E 8800 S-FL7	40.591427	-111.886319
65	High Pressure - NS1	006NS1HP	10600 S 200 E-FL7	40.5587	-111.8889
66	High Pressure - NS1	007NS1HP	10200 S STATE-FL7	40.5662	-111.89062
67	High Pressure - NS1	008NS1HP	8000 S METER STATION (1ST READ)FL7	40.60606	-111.89198
68	High Pressure - NS1	002NS1HP	7700 S STATE (APPROX) FL7	40.61048	-111.89058
69	High Pressure - NS1	003NS1HP	9400 S STATE-FL7	40.58045	-111.89146
70	High Pressure - NS1	350NS1HP	184 W 7500 S - W side	40.61517	-111.89713
71	High Pressure - NS1	347NS1HP	7600 Jefferson St (300 W) (HP FL8)	40.61327	-111.89999
72	High Pressure - NS1	352NS1HP	1078 W 7800 S - S side @ PE	40.60384	-111.93869

Addendum No. 1 – List of Test Stations

	Area	TEST POINT ID	Location Description	LATITUDE	LONGITUDE
73	High Pressure - NS1	351NS1HP	150 W 7500 S - E side xing	40.6151	-111.89666
74	High Pressure - NS1	348NS1HP	7500 S State St (HP FL8)	40.61517	-111.89027
75	High Pressure - NS1	349NS1HP	7200 S State St (HP FL7)	40.62004	-111.88998
76	High Pressure - NS2	354NS2HP	Murray Power Plant (HP FL7)	40.66545	-111.894
77	High Pressure - NS2	356NS2HP	UTA tracks 5th Ave (HP FL7)	40.6649	-111.89326
78	High Pressure - NS2	357NS2HP	HP. At 5650 S. State (Larry Miller) (HP FL7)	40.64604	-111.88943
79	High Pressure - NS2	355.SNS2HP	4800 S STATE ST (HP FL7)	40.667418	-111.888798
80	High Pressure - NS2	355NS2HP	Murray Power Plant (HP FL7)	40.66545	-111.894
81	High Pressure - NS3	359NS3HP	157 W. 3300 S. (HP FL4)	40.69982	-111.89584
82	High Pressure - NS3	358NS3HP	243 W. 3300 S. (HP FL4)	40.69987	-111.89806
83	High Pressure - UNI	341UNIHP	341 N MARIO CAPECCHI -PRIMARY CHILDRENS MED	40.77229	-111.83865
84	High Pressure - UNI	338UNIHP	1800 E SOUTH CAMPUS DR UOFU @ POLICE STA-FL2	40.76054	-111.84216
85	High Pressure - UNI	350UNIHP	Hempstead Rd Reg Station (SL0108) (HP FL21)	40.76662	-111.82814
86	High Pressure - UNI	351UNIHP	1850 E MEDICAL CENTER DR (WA1210-HP FL21- BC)	40.7732	-111.83759
87	High Pressure - UNI	352UNIHP	1800 E MEDICAL CENTER DR (SL0121-HP FL21- DOG	40.77314	-111.84001
88	High Pressure - UNI	353UNIHP	1800 E. S. CAMPUS DR. (HP FL21) HTW PLANT SL#982	40.76075	-111.84191
89	High Pressure - WVC	012WVCHP	2785 S & 3500 W- FL11	40.69653	-111.95881
90	High Pressure - WVC	001WVCHP	2665 W. 3500 S.-FL11	40.69655	-111.957
91	High Pressure - WVC	008WVCHP	2100 S 900 W FL 12 N End of Bore	40.727172	-111.916048
92	High Pressure - WVC	009WVCHP	2200 S 900 W UTA Terminal	40.72361	-111.9218
93	High Pressure - WVC	010WVCHP	2700 W & 3500 S (SE SIDE)FL11	40.69652	-111.95772
94	High Pressure - WVC	011WVCHP	3500 S & 2700 W (W SIDE) FL11	40.69669	-111.95812
95	High Pressure - WVC	007WVCHP	FL012-232 900 W 2100 S NW Corner	40.725884	-111.917153
96	Mid Jordan	0818-088-030-003MID	1070 W 7800 S - IHP	40.60949	-111.92242
97	Mid Jordan	0818-096-010-010MID	1849 W 8200 S	40.6021	-111.94189
99	Mid Jordan	0818-095-010-018MID	2331 W Sugar Factory Rd	40.600132	-111.951374
100	Mid Jordan	0868-005-030-013MID	2700 W SugarFactory Rd (8410 S)	40.59848	-111.95776
102	Mid Jordan	0868-005-030-017MID	2788 W Fahniar Circ. (8450 S)	40.59774	-111.95966
103	Mid Jordan	0818-093-020-020MID	4000 W 8800 S (WA0590) IHP	40.59135	-111.98524
104	Mid Jordan	0818-086-030-009MID	CPN MANHOLE @ 8131 S REDWOOD RD	40.60437	-111.93853
105	Mid Jordan	0818-085-010-015MID	8341 S 2700 W	40.59961	-111.95778
106	Mid Jordan	0818-085-010-014MID	8351 S 2700 W	40.59911	-111.95773
107	Mid Jordan	0868-005-030-012MID	8516 S 2700 W	40.59646	-111.95808
108	Mid Jordan	0818-086-060-019MID	CPN Manhole @ 8071 S Redwood Rd	40.60465	-111.93868
109	Mid Jordan	0818-087-020-008MID	IHP 7880 S 1300 W	40.60794	-111.9293
110	Mid Jordan	0818-087-030-007MID	IHP 7981 S 1300 W	40.60618	-111.92896
111	North-South 1	0818-059-010-210NS1	230 W WINCHESTER - EAST	40.632891	-111.897782
112	North-South 1	0818-059-010-237NS1	6430 Jefferson St (200 W)	40.63263	-111.89666
113	North-South 1	0818-059-020-244NS1	550 W. 6300 S.	40.63378	-111.9067
115	North-South 1	0818-059-030-246NS1	6670 S. Cottonwood St. (300 W)	40.62831	-111.89988
116	North-South 1	0818-059-040-200NS1	250 W WINCHESTER - WEST	40.632891	-111.897782
118	North-South 1	0818-060-050-248NS1	6568 Jefferson St (6790 So)	40.62801	-111.89777
119	North-South 1	0818-060-080-247NS1	6518 Jefferson St (200 W)	40.63048	-111.89666
121	North-South 1	0818-069-010-251NS1	7125 S 600 W (SL County)	40.6213	-111.90555
122	North-South 1	0818-079-080-253NS1	7421 Cypress St (230 W)	40.61641	-111.89825
123	North-South 1	0818-079-080-254NS1	7367 Cypress St (230 W)	40.61736	-111.89819
124	North-South 1	0818-079-080-255NS1	7311 Cypress St (230 W)	40.61875	-111.8987
125	North-South 1	0818-080-030-265NS1	7409 S Maple St (100 W)	40.61688	-111.89439
126	North-South 1	0818-080-050-256NS1	7671 S Center Sq. (125 W)	40.61211	-111.89519
127	North-South 1	0818-090-050-261NS1	8041 S WOOD ST (55 W) - LIBRARY	40.60537	-111.89271
128	North-South 1	0818-090-060-006NS1	7913 Taft St	40.60736	-111.89215
129	North-South 1	0818-090-060-263NS1	7841 Taft St (30 W)	40.60891	-111.89225
130	North-South 1	0819-061-010-249NS1	6893 Jefferson St (200 W)	40.62629	-111.88623
132	North-South 1	0819-081-010-005NS1	123 E 7800 S	40.609753	-111.887368
133	North-South 1	0819-081-020-014NS1	264 E 8000 S.	40.605652	-111.883144
134	North-South 1	0819-081-020-267NS1	130 E 8000 S	40.60571	-111.88708
135	North-South 1	0819-081-030-004NS1	51 E 7800 S	40.609746	-111.889534
137	North-South 1	0819-081-140-268NS1	148 E Tennyson Ave (7930 S)	40.60711	-111.88675
138	North-South 1	0819-081-140-269NS1	174 E 7800 S	40.60942	-111.8857
139	North-South 1	0819-091-040-034NS1	8558 Center St	40.596042	-111.886245
140	North-South 1	0819-091-060-039NS1	39 Mars Way (8430 S)	40.598031	-111.889415
141	North-South 1	0819-091-060-040NS1	75 Mars Way	40.598019	-111.888088
142	North-South 1	0819-091-110-021NS1	8347 150 E	40.599761	-111.88575
143	North-South 1	0819-091-110-032NS1	8465 S 160 E	40.597893	-111.885225
144	North-South 1	0819-091-110-033NS1	184 Pioneer Ave.	40.596071	-111.885119
145	North-South 1	0819-091-110-035NS1	197 Pioneer Ave	40.596575	-111.884694
146	North-South 1	0869-001-020-058NS1	8941 S 40 E	40.589276	-111.889438

Addendum No. 1 – List of Test Stations

	Area	TEST POINT ID	Location Description	LATITUDE	LONGITUDE
147	North-South 1	0869-001-020-066NS1	9086 S 170 E	40.586625	-111.885499
148	North-South 1	0869-001-020-067NS1	9196 S 170 E	40.584695	-111.885658
149	North-South 1	0869-001-020-068NS1	9085 S 260 E	40.586681	-111.882663
150	North-South 1	0869-001-020-069NS1	130 E 9400 S	40.580539	-111.887243
151	North-South 1	0869-001-020-070NS1	170 E 9400 S	40.580546	-111.886134
152	North-South 1	0869-001-020-076NS1	150 E 9400 S	40.580538	-111.886524
154	North-South 1	0869-001-020-077NS1	9520 S 170 E	40.57836	-111.88582
155	North-South 1	0869-001-020-078NS1	9361 S 300 E	40.58113	-111.88113
157	North-South 1	0869-001-020-081NS1	9541 S 170 E	40.577922	-111.885319
158	North-South 1	0869-001-020-082NS1	9628 S Stacey Circle	40.576583	-111.884957
159	North-South 1	0869-001-020-083NS1	213 E 9670 S	40.575846	-111.884473
160	North-South 1	0869-001-050-036NS1	145 E 8680 S	40.594088	-111.885955
161	North-South 1	0869-001-050-050NS1	8650 S 160 E	40.594005	-111.885221
163	North-South 1	0869-001-110-051NS1	8938 S 250 E	40.589167	-111.883315
164	North-South 1	0869-001-170-057NS1	132 E 8960 S	40.588651	-111.886752
165	North-South 1	0869-011-020-059NS1	69 E 8960 S	40.588994	-111.888548
169	North-South 1	0869-041-030-112NS1	10751 S 300 E	40.555786	-111.88171
172	North-South 2	0818-010-040-037NS2	219 W Central Ave (4115 S)	40.6823	-111.89738
173	North-South 2	0818-030-010-228NS2	5650 S. 300 W.	40.64799	-111.89846
174	North-South 2	0818-040-010-216NS2	5380 S. Riley Ln. (200 W)	40.6528	-111.89674
175	North-South 2	0818-010-030-029NS2	56 W Central Ave (4115 S)	40.68235	-111.89267
178	North-South 2	0818-010-030-033NS2	3958 S West Temple	40.68557	-111.89409
182	North-South 2	0818-010-030-030NS2	26 W Gordan Ave (4070 S)	40.6833	-111.89196
183	North-South 2	0818-010-030-031NS2	59 W Weston Ave (4020 S)	40.68403	-111.89303
184	North-South 2	0818-010-040-024NS2	155 W Central Ave (4115 S)	40.68103	-111.89531
185	North-South 2	0818-010-040-034NS2	176 W Central Ave (4115 S)	40.68256	-111.89592
186	North-South 2	0818-010-040-036NS2	207 W Central Ave (4115 S)	40.68228	-111.89713
187	North-South 2	0818-018-030-001NS2	210 W 4800 S	40.66771	-111.89682
188	North-South 2	0818-010-040-038NS2	4165 S 300 W	40.681	-111.89918
189	North-South 2	0818-010-040-027NS2	4255 S. 300 W	40.67879	-111.89959
190	North-South 2	0818-010-040-025NS2	4330 S. 300 W	40.67672	-111.89983
191	North-South 2	0818-018-060-008NS2	4870 S Commerce DR. (300 W)	40.66591	-111.89929
193	North-South 2	0818-018-060-201NS2	150 W Berger Ln (4900 S)	40.66414	-111.89616
194	North-South 2	0818-018-060-203NS2	179 W Berger Ln (4900 S)	40.66281	-111.89701
195	North-South 2	0818-018-060-204NS2	5125 S 300 W	40.65989	-111.89846
196	North-South 2	0818-018-060-209NS2	5251 S. Commerce Dr. (300 W)	40.65737	-111.89816
198	North-South 2	0818-018-070-006NS2	7 E 4800 S	40.667	-111.89114
199	North-South 2	0818-018-070-007NS2	23 E 4800 S	40.66711	-111.89069
200	North-South 2	0818-020-020-016NS2	4586 S 200 West	40.67233	-111.89719
201	North-South 2	0818-020-100-011NS2	139 W 4500 S	40.67384	-111.89445
202	North-South 2	0818-039-010-223NS2	5699 S. Sanford Dr. (530 W)	40.64777	-111.90453
203	North-South 2	0818-039-040-211NS2	560 W. 5300 S.	40.65439	-111.9063
204	North-South 2	0818-040-010-217NS2	5448 S. Riley Ln. (200 W)	40.65149	-111.89725
205	North-South 2	0818-040-040-208NS2	175 W. 5300 S.	40.65521	-111.89659
206	North-South 2	0818-040-040-212NS2	5310 S. 30 W.	40.65488	-111.8928
207	North-South 2	0818-040-040-219NS2	104 W. Wilson Ave. (5500 S)	40.65092	-111.89558
208	North-South 2	0818-049-010-234NS2	6022 S. 530 W.	40.64024	-111.90495
209	North-South 2	0818-018-030-010NS2	4713 S. 200 W	40.66935	-111.89675
210	North-South 2	0818-049-040-233NS2	5959 S. Stratler St. (380 W)	40.6409	-111.90134
211	North-South 2	0818-049-050-221NS2	481 W. Anderson Ave. (5720 S)	40.64725	-111.90334
212	North-South 2	0818-049-050-222NS2	5840 S. Golden Dr. (500 W)	40.64475	-111.90539
213	North-South 2	0818-049-070-232NS2	5996 S. 300 W.	40.64059	-111.89887
214	North-South 2	0818-050-010-227NS2	5812 S. Utahna Dr. (180 W)	40.64604	-111.89726
215	North-South 2	0818-050-030-229NS2	195 W. 6100 S.	40.63863	-111.89769
216	North-South 2	0818-050-030-230NS2	180 W. 6100 S.	40.63877	-111.897
217	North-South 2	0818-050-030-235NS2	125 W 5965 S	40.64159	-111.89537
218	North-South 2	0818-060-010-238NS2	6210 Cedar St (115 W)	40.63579	-111.89501
219	North-South 2	0818-060-010-239NS2	6175 S Clear St (250 W)	40.63699	-111.89683
220	North-South 2	0818-060-070-270NS2	6220 S 300 W	40.63562	-111.89864
221	North-South 2	0819-001-130-012NS2	4474 S Main St.	40.67481	-111.89154
222	North-South 2	0819-001-130-013NS2	4400 S Main St.	40.67585	-111.89151
223	North-South 2	0819-001-130-019NS2	4344 S Main St	40.67719	-111.89106
224	North-South 2	0819-001-130-020NS2	4303 S Main St	40.67754	-111.89106
225	North-South 2	0819-021-070-205NS2	5055 S State St	40.66153	-111.88808
226	North-South 2	0819-021-120-202NS2	5100 S State St	40.66087	-111.88857
227	North-South 2	0818-049-040-215NS2	5601 S. 320 W.	40.64149	-111.90133

Addendum No. 1 – List of Test Stations

	Area	TEST POINT ID	Location Description	LATITUDE	LONGITUDE
230	North-South 3	0768-009-060-171NS3	300 S 600 W - SE CORNER	40.7627	-111.90806
231	North-South 3	0768-010-040-000NS3	700 S & 200 W (NE Corner)	40.75426	-111.89657
232	North-South 3	0768-010-040-143NS3	176 W 800 S	40.7522	-111.89634
233	North-South 3	0768-010-040-144NS3	INCH16 INCH INCH Pit @ 800 S. & 200 W. INCH	40.7518	-111.8969
234	North-South 3	0768-010-040-152NS3	161 W 600 S	40.75633	-111.8952
236	North-South 3	0768-010-040-168NS3	276 W. 100 S.	40.76762	-111.8996
237	North-South 3	0768-010-060-167NS3	215 W. 100 S.	40.76684	-111.89791
238	North-South 3	0768-010-060-169NS3	268 W. 100 S.	40.76736	-111.89896
242	North-South 3	0768-020-050-150NS3	672 S West Temple	40.75473	-111.8942
244	North-South 3	0768-020-050-155NS3	524 S W Temple	40.75789	-111.89416
246	North-South 3	0768-030-040-146NS3	906 S 200 W	40.7496	-111.8974
247	North-South 3	0768-030-080-141NS3	225 W Paxton Ave (1170 S)	40.74335	-111.89774
248	North-South 3	0768-030-130-145NS3	224 W Faytte (1000 S)	40.74817	-111.89783
249	North-South 3	0768-040-010-132NS3	216 W Paramount Ave (1530 S)	40.73644	-111.89766
250	North-South 3	0768-040-010-133NS3	1503 S 300 W	40.73685	-111.89951
251	North-South 3	0768-040-010-134NS3	1423 S 300 W	40.73833	-111.89944
252	North-South 3	0768-040-020-138NS3	1494 S West Temple	40.73714	-111.89462
253	North-South 3	0768-040-020-139NS3	1510 S Richards St (50 W)	40.73657	-111.89331
254	North-South 3	0768-040-030-125NS3	1590 S. 300 W.	40.73368	-111.89863
255	North-South 3	0768-040-030-126NS3	181 W. 1700 S.	40.73271	-111.89619
256	North-South 3	0768-040-030-127NS3	170 W. Harris Ave (1580 S)	40.73484	-111.89616
257	North-South 3	0768-040-050-140NS3	234 W Lucy Ave (1200 S)	40.74247	-111.89771
258	North-South 3	0768-040-100-135NS3	1350 S Jefferson St (140 W)	40.74051	-111.89539
259	North-South 3	0768-040-100-136NS3	1317 S Jefferson St (140 W)	40.74098	-111.89509
260	North-South 3	0768-040-100-137NS3	145 W Millgate Dr (1400 S)	40.73923	-111.89571
261	North-South 3	0768-040-110-129NS3	1604 S. 300 W.	40.73471	-111.90005
262	North-South 3	0768-050-020-100NS3	2515 S 300 W	40.71679	-111.8994
263	North-South 3	0768-050-020-101NS3	2507 S 300 W	40.71683	-111.89776
264	North-South 3	0768-050-030-119NS3	170 W. Hidden Villa Rd. (1880 S)	40.72932	-111.89632
265	North-South 3	0768-050-030-120NS3	1883 S. W. Temple	40.72939	-111.89314
268	North-South 3	0768-050-110-108NS3	160 W. 2100 S.	40.72556	-111.89649
269	North-South 3	0768-050-120-109NS3	2210 S. Main St.	40.72289	-111.89185
270	North-South 3	0768-050-130-104NS3	210 W. Crossroads Square (2255 S)	40.72195	-111.89734
271	North-South 3	0768-050-130-105NS3	270 W. Crossroads Square (2255 S)	40.72191	-111.89893
274	North-South 3	0768-059-060-107NS3	209 W. Utopia Ave (2120 S)	40.72346	-111.89761
278	North-South 3	0768-060-030-102NS3	195 W. Haven Ave. (2320 S)	40.72067	-111.89654
279	North-South 3	0768-060-030-103NS3	140 W. Haven Ave. (2320 S)	40.72089	-111.89534
280	North-South 3	0768-070-080-089NS3	50 West Louise (2850 S)	40.70914	-111.89267
281	North-South 3	0768-070-080-090NS3	88 Shelly Ave (2765 S)	40.71151	-111.89345
282	North-South 3	0768-070-100-091NS3	2645 S 200 W	40.71393	-111.8977
283	North-South 3	0768-070-110-069NS3	3230 S. Eldredge St. (330 W)	40.70141	-111.90135
284	North-South 3	0768-070-130-087NS3	2895 S 300 W	40.70835	-111.89916
285	North-South 3	0768-070-130-092NS3	2750 S 300 W	40.71155	-111.89988
286	North-South 3	0768-070-130-093NS3	2800 S 300 W	40.71075	-111.90016
287	North-South 3	0768-070-140-086NS3	2999 S 300 W	40.70601	-111.89786
288	North-South 3	0768-070-220-082NS3	190 W 2950 S	40.70736	-111.89652
289	North-South 3	0768-070-220-083NS3	145 W 2950 S	40.7069	-111.89532
290	North-South 3	0768-070-220-084NS3	2920 S West Temple	40.70752	-111.8942
291	North-South 3	0768-080-050-065NS3	3142 S. Washington St. (200 W)	40.70292	-111.89819
292	North-South 3	0768-080-050-085NS3	205 Gregson Ave (3090 S)	40.70386	-111.89752
293	North-South 3	0768-080-060-071NS3	144 W. Walton Ave. (3200 S)	40.70146	-111.89526
294	North-South 3	0768-080-060-072NS3	196 W. Angelo Ave. (3130 S)	40.70313	-111.89644
295	North-South 3	0768-080-060-073NS3	118 W. Angelo Ave. (3130 S)	40.70296	-111.89494
297	North-South 3	0768-080-060-076NS3	3135 S. West Temple	40.70276	-111.89365
298	North-South 3	0768-080-060-077NS3	3080 S. West Temple	40.70399	-111.89426
299	North-South 3	0768-080-060-079NS3	151 Gregson Ave (3090 S)	40.70376	-111.89507
300	North-South 3	0768-080-060-080NS3	158 W 3030 S	40.70523	-111.89571
301	North-South 3	0768-080-060-081NS3	3038 S West Temple	40.705	-111.89422
302	North-South 3	0768-089-030-052NS3	350 W 3900 S (Geneva Rock)	40.68716	-111.90182
303	North-South 3	0768-090-010-070NS3	334 W. Mary Etta Ave. (3400 S)	40.69793	-111.90098
304	North-South 3	0768-090-020-041NS3	3693 S 300 W	40.69047	-111.89951
305	North-South 3	0768-090-020-046NS3	220 W 3680 S	40.69131	-111.89725
306	North-South 3	0768-090-020-048NS3	3687 S 300 W	40.69087	-111.89927
307	North-South 3	0768-090-020-050NS3	3811 S 300 W	40.68845	-111.89957
308	North-South 3	0768-090-020-051NS3	245 W Plymouth Ave (3750 S)	40.68938	-111.898
309	North-South 3	0768-090-020-054NS3	218 W Price Ave. (3620 S)	40.69263	-111.89809
310	North-South 3	0768-090-020-056NS3	3571 S 300 W.	40.6936	-111.89927

Addendum No. 1 – List of Test Stations

	Area	TEST POINT ID	Location Description	LATITUDE	LONGITUDE
311	North-South 3	0768-090-020-057NS3	3663 S 300 W.	40.69179	-111.89956
312	North-South 3	0768-090-020-059NS3	3510 S. 300 W.	40.6952	-111.90002
313	North-South 3	0768-090-030-060NS3	3604 S W. Temple	40.69271	-111.89445
314	North-South 3	0768-090-030-062NS3	3545 S W. Temple	40.69442	-111.89375
315	North-South 3	0768-090-030-063NS3	3434 S W. Temple	40.69667	-111.8944
316	North-South 3	0768-090-030-064NS3	3400 S W. Temple	40.69758	-111.89466
317	North-South 3	0768-090-030-078NS3	153 W Silver Ave (3370 S)	40.69806	-111.89579
318	North-South 3	0768-100-020-043NS3	141 W Plymouth Ave (3750 S)	40.68931	-111.89528
319	North-South 3	0768-100-020-045NS3	3784 S West Temple	40.68881	-111.89419
323	North-South 3	0769-041-070-131NS3	40 W. Boulevard Gardens (1800 S)	40.73146	-111.89244
324	North-South 3	0769-051-040-110NS3	2250 S. Main St.	40.72196	-111.89162
325	North-South 3	0769-051-040-111NS3	85 W. Senior Way (2275 S)	40.72146	-111.89289
326	North-South 3	0769-061-270-094NS3	118 W Crystal Ave (2590 S)	40.71438	-111.89456
327	North-South 3	0769-061-310-096NS3	168 W Oakland Ave (2475 S)	40.71716	-111.89536
328	North-South 3	0796-061-340-095NS3	150 W Stratford Ave (2555 S)	40.71512	-111.89551
329	North-South 3	0768-009-020-148NS3	200 S Rio Grande	40.76477	-111.904105
330	North-South 3	0768-009-040-149NS3	468 W 200 S	40.76503	-111.90508
333	North-South 3	0768-010-060-174NS3	400 W 100 S	40.79707	-111.90235
334	North-South 3	0718-100-020-170NS3	165 N 200 W	40.77322	-111.897
335	Street Car	001STC	90 W SENIOR WAY (2620 S)	40.72169	-111.89378
336	Street Car	002STC	WEST TEMPLE & BOWERS WAY (2225 S) - SE CORNER	40.72263	-111.89375
337	Street Car	003STC	85 W BOWERS WAY (2225 S)	40.7227	-111.89305
338	Street Car	004STC	2200 S STATE ST	40.72323	-111.88844
339	Street Car	005STC	STATE ST & CENTRAL POINTE PLACE - NW CORNER	40.72247	-111.88843
340	Street Car	006STC	STATE ST & CENTRAL POINTE PLACE - SW CORNER	40.72218	-111.88846
341	Street Car	007STC	2198 S 300 E	40.72296	-111.88263
342	Street Car	008STC	2220 S 300 E	40.72243	-111.88264
343	Street Car	009STC	2260 S 300 E	40.72216	-111.88265
344	Street Car	011STC	2253 S 500 E	40.72171	-111.87647
345	Street Car	012STC	2233 S 500 E	40.72217	-111.87674
346	Street Car	013STC	2231 S 500 E	40.72248	-111.87672
347	Street Car	014STC	2209 S 500 E	40.72296	-111.87672
348	Street Car	015STC	2220 S 600 E	40.72273	-111.87394
349	Street Car	016STC	2190 S 600 E	40.72315	-111.87393
350	Street Car	017STC	2240 S 700 E	40.72229	-111.87125
351	Street Car	018STC	2219 S 700 E	40.72265	-111.87119
352	Street Car	019STC	2207 S 700 E	40.72285	-111.87121
353	Street Car	020STC	2203 S 700 E	40.72375	-111.87115
354	Street Car	021STC	2207 S LAKE ST	40.72285	-111.86956
355	Street Car	022STC	960 E SIMPSON AVE	40.72174	-111.86361
356	Street Car	023STC	MCCLELLAND ST (1040 E) & ELM AVE (2165 S) - NW C	40.72403	-111.72404
358	University	0769-001-030-301UNI	221 E. 300 S.	40.76284	-111.88466
359	University	0769-001-060-309UNI	400 S 500 E	40.76039	-111.8768
360	University	0769-001-110-302UNI	335 E. 300 S.	40.7631	-111.88148
370	University	0769-002-030-305UNI	306 S. 700 E.	40.76269	-111.87144
371	University	0769-002-030-314UNI	234 S. 800 E.	40.76408	-111.86866
372	University	0769-003-020-315UNI	860 E. 300 S.	40.76257	-111.86604
373	University	0769-003-040-321UNI	432 S. Elizabeth St. (1140 E)	40.76138	-111.85972
374	University	0769-003-040-325UNI	353 S. 1100 E.	40.76138	-111.85944
375	University	0769-003-060-324UNI	912 E. 300 S.	40.76286	-111.86492
377	University	0769-004-020-320UNI	422 S. 1200 E.	40.76004	-111.85699
378	University	0769-004-020-329UNI	274 S University St (1350 E)	40.763	-111.85324
380	University	0769-005-010-340UNI	IHP - Hempstead Rd Reg Station (SL0108)	40.76662	-111.82814
381	University	0769-005-040-339UNI	525 S Foothill Dr (1800 E)	40.75857	-111.83689
382	University	0769-011-010-156UNI	68 E 500 S	40.7583	-111.88895
383	University	0769-011-090-303UNI	400 S 300 E	40.76014	-111.88261
385	University	0769-012-040-311UNI	440 S. 700 E.	40.75968	-111.8715
387	University	0769-013-080-332UNI	1059 E. 600 S.	40.75764	-111.86029
388	University	0769-013-080-333UNI	587 S Elizabeth St (1140 E)	40.7566	-111.85783
389	University	0769-013-090-319UNI	1012 E Barbara Pl. 500 S	40.75888	-111.86132
390	University	0769-013-090-322UNI	517 S. 1100 E.	40.75799	-111.85903
391	University	0769-013-090-331UNI	560 S 1200 E	40.75698	-111.85703
393	University	0769-005-010-337UNI	S Campus Dr & Wasatch Dr UofU	40.76207	-111.8359
394	University	0769-004-020-New	453 S 1300 E	40.759228	-111.853742
395	West Valley	0768-050-070-007WVC	2120 S. 300 W.	40.72355	-111.89975
396	West Valley	0768-050-070-008WVC	2180 S. 300 W.	40.72279	-111.89979
397	West Valley	0768-050-130-009WVC	2250 S. 300 W.	40.72174	-111.89977

Addendum No. 1 – List of Test Stations

	Area	TEST POINT ID	Location Description	LATITUDE	LONGITUDE
398	West Valley	0768-050-130-033WVC	270 W Crossroad Sq. (2255 S)	40.72191	-111.89889
399	West Valley	0768-057-010-028WVC	2614 S Chesterfield St (1200 W)	40.71387	-111.92625
400	West Valley	0768-057-010-029WVC	2651 S Chesterfield St (1200 W)	40.71319	-111.92603
402	West Valley	0768-066-030-003WVC	2653 W. 3100 S.	40.70385	-111.95702
403	West Valley	0768-066-030-023WVC	3050 S 2700 W (Park Strip)	40.70494	-111.9581
404	West Valley	0768-066-030-025WVC	3044 S 2640 W	40.70498	-111.95758
405	West Valley	0768-066-030-026WVC	3087 S 2640 W	40.7042	-111.9567
406	West Valley	0768-066-070-019WVC	3134 S. Meadowlark Dr (2640 W)	40.703386	-111.95663
407	West Valley	0768-066-070-020WVC	3148 S 2660 W	40.703	-111.95738
409	West Valley	0768-066-080-027WVC	3068 Mock Orange Dr (2580 W)	40.70468	-111.95594
410	West Valley	0768-074-050-021WVC	2765 W 3100 S	40.70375	-111.95932
411	West Valley	0768-074-050-022WVC	2715 W 3100 S	40.70375	-111.95845
413	West Valley	0768-084-040-016WVC	2835 W. 3650 S.	40.69265	-111.96101
415	West Valley	0768-084-100-018WVC	3440 S. 2700 W.	40.69778	-111.95843
417	North-South 3	New Location	MANHOLE 200 W 800 SO		
418	North-South 3	New Location	672 SO 200 W Belt Line		
419	North-South 3	New Location	616 S 200 W Belt Line		
421	University	327UNI	NORTH OF 354 SO 800 E 1' FOW	40.72571	-111.91727
422	North-South 3	New Location	**NEW** 172 W Burton Ave		
423	High Pressure - NS2	New (L13-1 from Phase III 2C Tap Line-RR Xing to Murray Power W of 4850 S 35 W-		40.665470°	-111.893400°
424	High Pressure - NS2	New (L13-1 from Phase III 2C Reg Sta #MU0001 @ 4800 S 60 E		40.667430°	-111.889590°
425	North-South 1	New (to be installed)		40.631830°	-111.899013°
426	North-South 3	New (to be installed)		40.699238°	-111.921912°
427	West Valley	FL12-235 SSD	2270 S 900 W, WVC IN MANHOLE	40.72171	-111.91752
428	West Valley	FL12-234 SSD	900 W 2100 S, SLC - S OF TAQUERIA BY WB ON RAMP TO HWY. 201	40.72495	-111.91733
429	West Valley	FL12-230	2100 S 900 W - DR STA SL0095	40.72558	-111.91962
360		Total			